










Map Grid# 6G
November 3, 2022

Legend

- | | | |
|---|---|--|
|  Park |  Parcel |  Railroad |
|  Golf Course |  Edge of Pavement | |
|  City |  City Limits Boundary | |
|  County |  Freeway, State Route, Major Streets | |

